


1

Eterbeek
4th April, 2020



3

What do we need to do?

Today's agenda

We need to define the following

1. Relevant zone (Mérode → which limits?)
2. Our objectives
3. Members/stakeholders → Citizens only, users only, or both?
4. Structure of the committee
5. Mode of public communication
6. Meeting with the administration

2


Why are we here ?

- In 2022, BXL Mobilité will present the plans for the future Avenue de Tervueren
- Works should start in 2024
- Now, only **one committee** exists → This is **pro-cars**, **anti**-separate bicycle lanes
- **Mayors** of Eterbeek and Woluwe **listen** to these people (a lot!)
- WE are here to defend and propose **another vision**
- WE want to suggest an improvement not only for the short term but also for the **long term**

OUR committee will defend these positions in the negotiations with the Minister of Mobility and Communes

4

What is the relevant zone?



What is the relevant zone?



- Each colored line on the graph represents all the ICR (Itinéraires cyclables régionaux).
- ICR = important bike path
- Mérode is at the center of this network

5

What are our objectives?

- improve **accessibility** of pedestrians and persons with disability (PwD)
- improve **cycle lanes** to be accessible to everyone (including children and PwD)
- improve the **quality of the infrastructures** (more green spaces, better places to live)

How?

Through plans for Tervueren in 2022 but with works only starting in 2024, minimum working on the permanent but also temporary solutions.

7

What is the relevant zone?



What does the shaded area (in gray) cover?

- **Commercial streets:** Rue des Tongres, Avenue des Celtes, Avenue Georges Henry, zone Thieffry
- **Metro stations:** Mérode, Thieffry, Montgomery (other nearby stations: Schuman and Georges-Henri) ; all of these see an important influx of pedestrians
- **Avenue de Tervueren** is a historical walking avenue

6

Who will be the members/stakeholders?


- This committee wants to represent the **citizens** of the neighborhood but also the **different users** of the public space



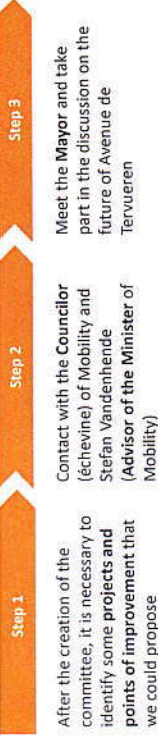
8

What committee structure will we have?

- Who wants to join?
- Who will represent?



Meeting with administration



How will we communicate to the public?



- Facebook
- Twitter
- Others?

Our objective is to reach as many people as possible





Next steps

- Communicate our initiative to your neighbors, friends, and/or family
- Create a chat group
- Contact the administration
- Fix periodic committee meetings to exchange ideas and updates, plan,...



Thank you!



The image shows a slide with a white background. On the left, the text "Thank you!" is written in a red, sans-serif font. To the right of the text is a map of the Merode neighborhood in Brussels, Belgium. The map is a street map with a brown and tan color scheme. A specific area in the center of the map is highlighted in a darker brown color. To the right of the map is a black rectangular box containing the text "COMITÉ DE QUARTIER MERODE" and "BUURTCOMITÉ" in yellow, bold, sans-serif capital letters, stacked vertically.